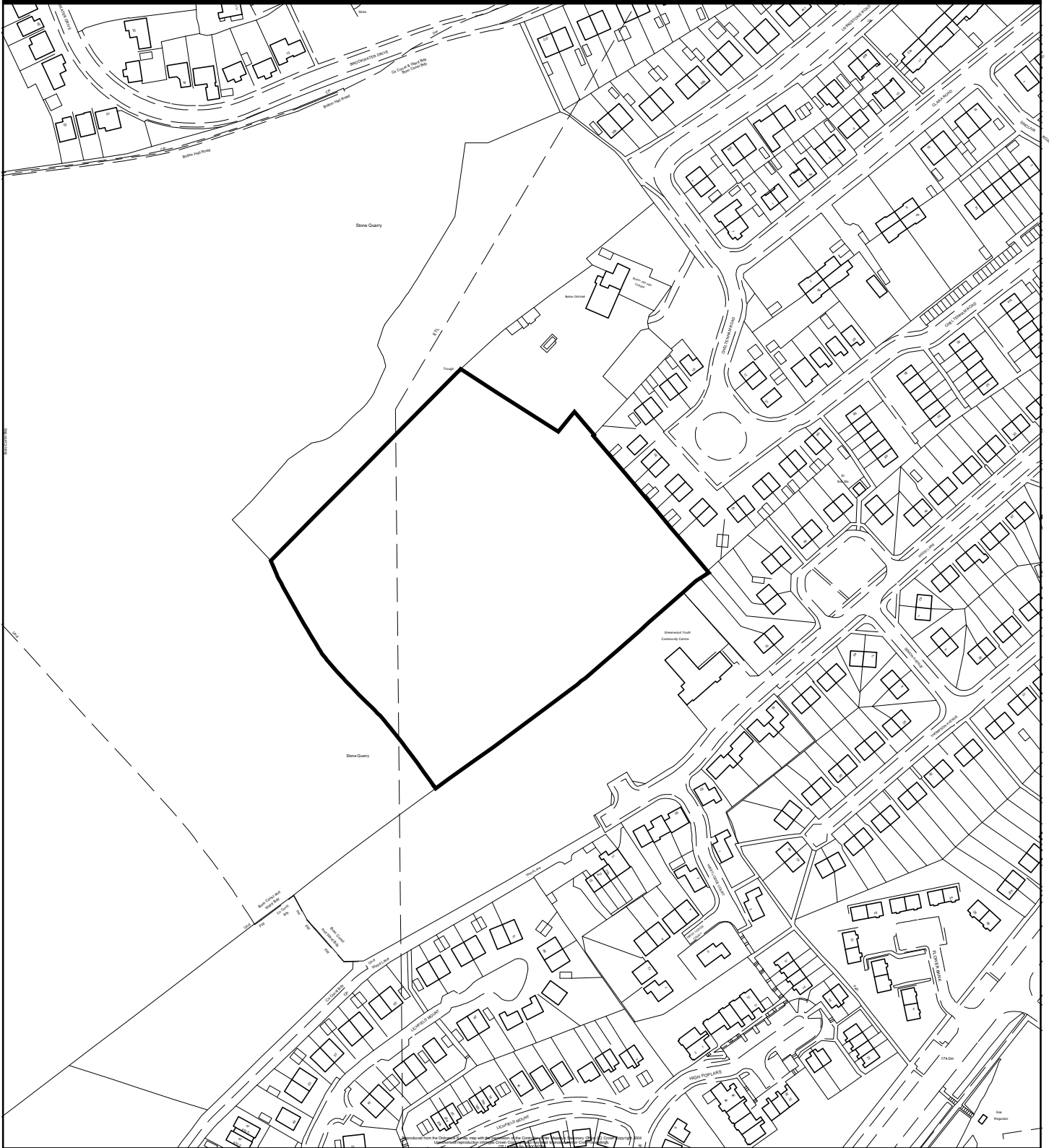




Replacement Unitary Development Plan for the Bradford District Post Inquiry Modifications



Mod. reference MOD/BN/NR/4	Scale. 1:2,500	Key.  Policy BN/NR3, Bolton Woods Quarry Extension.
Site reference SOM/S/NR3/396	Site Area. 2.08 Ha	
Address Bolton Woods Quarry.	OS Grid Ref. SE 1636SE	
 NORTH		© Crown copyright. All rights reserved. City of Bradford Metropolitan District Council 100019304